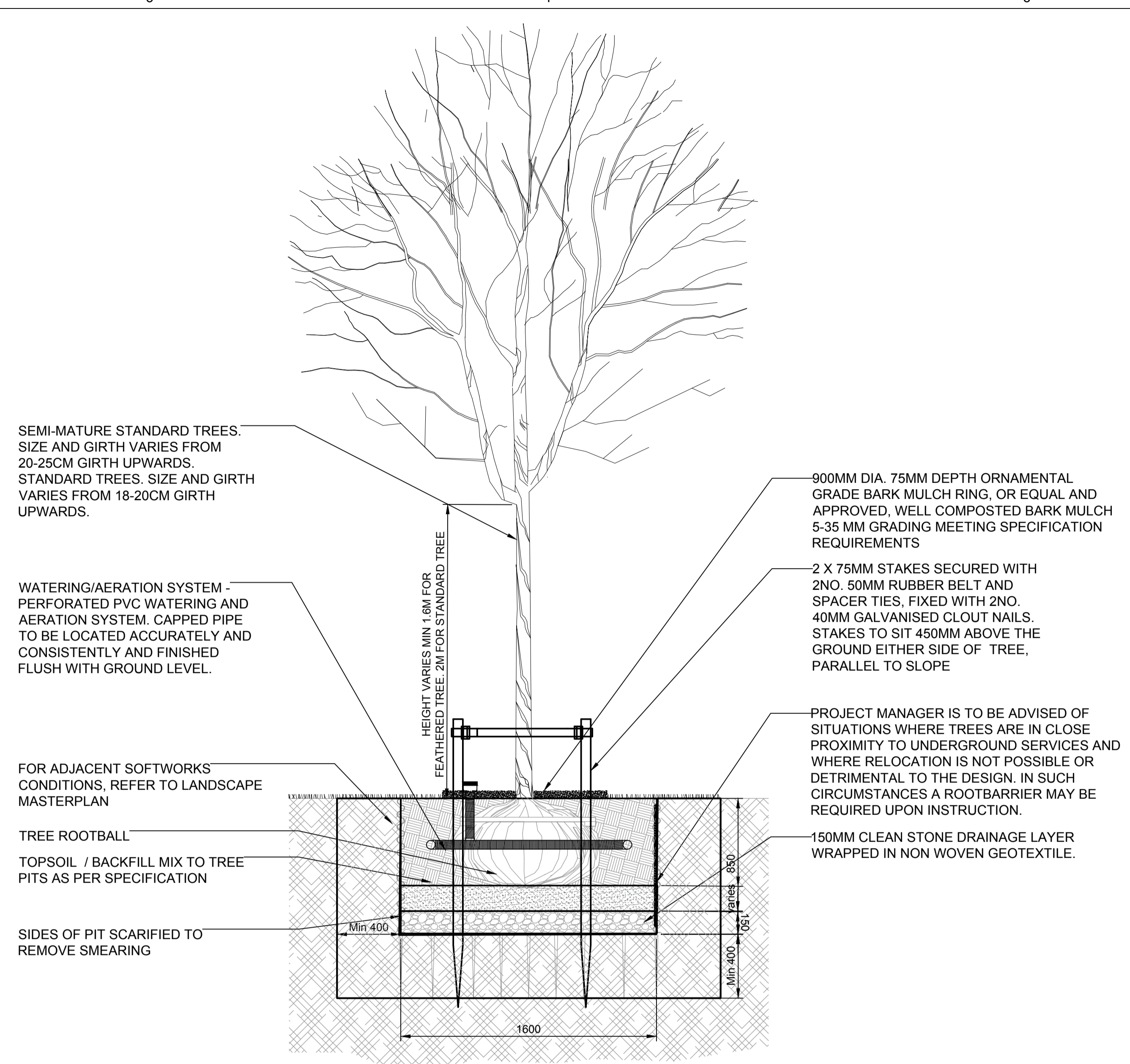
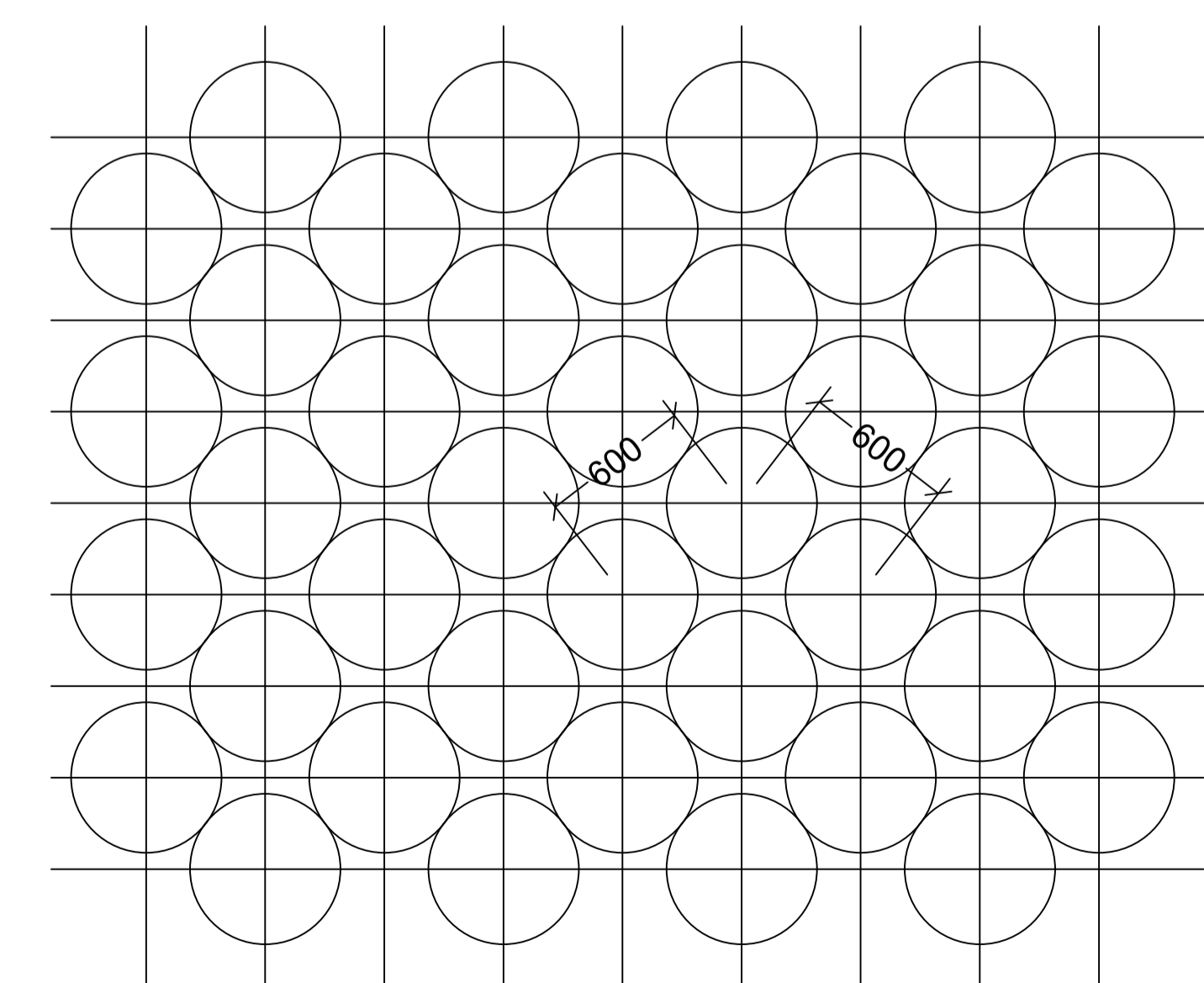


ISO A1 894mm x 641mm
 Approved: ED FRAUGHTON
 Checked: EDDIE O GARA
 Designer: BART O'DOHERTY
 Project Management Initials:
 B
 A
 Last saved by: OGARAE/2018-12-03
 Last Plotter: 2018-12-03
 Filename: F:\TECH\TECHACAD\2017\CELBIDGE OLD TOWN ROAD\04CAD\4.1\SHEETS\60560636-SHT-20-0000-L-7000-DETAILS.DWG

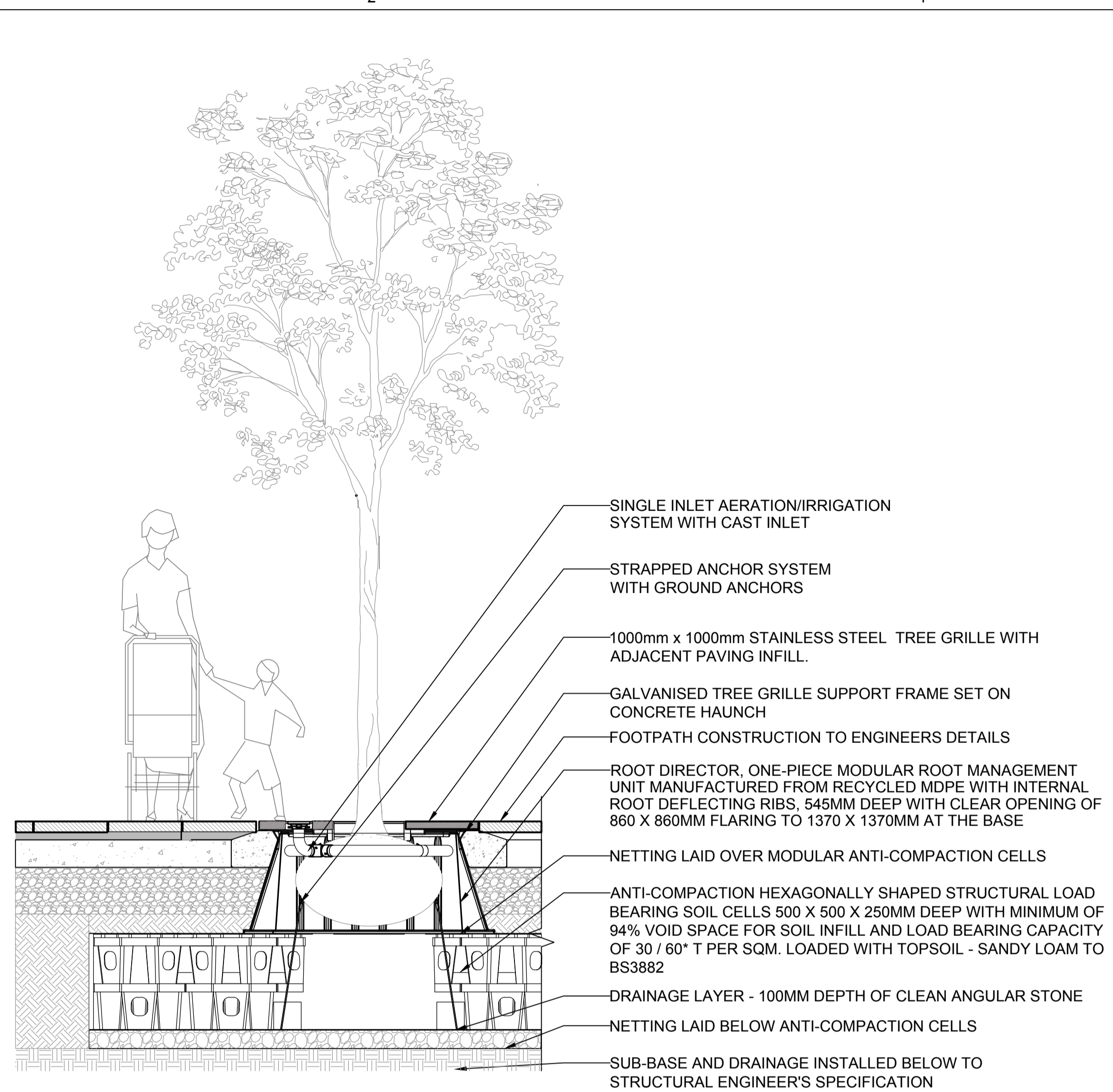


01 TREE PLANTING IN SOFT LANDSCAPED AREAS
7000 SCALE: 1:20 @A1

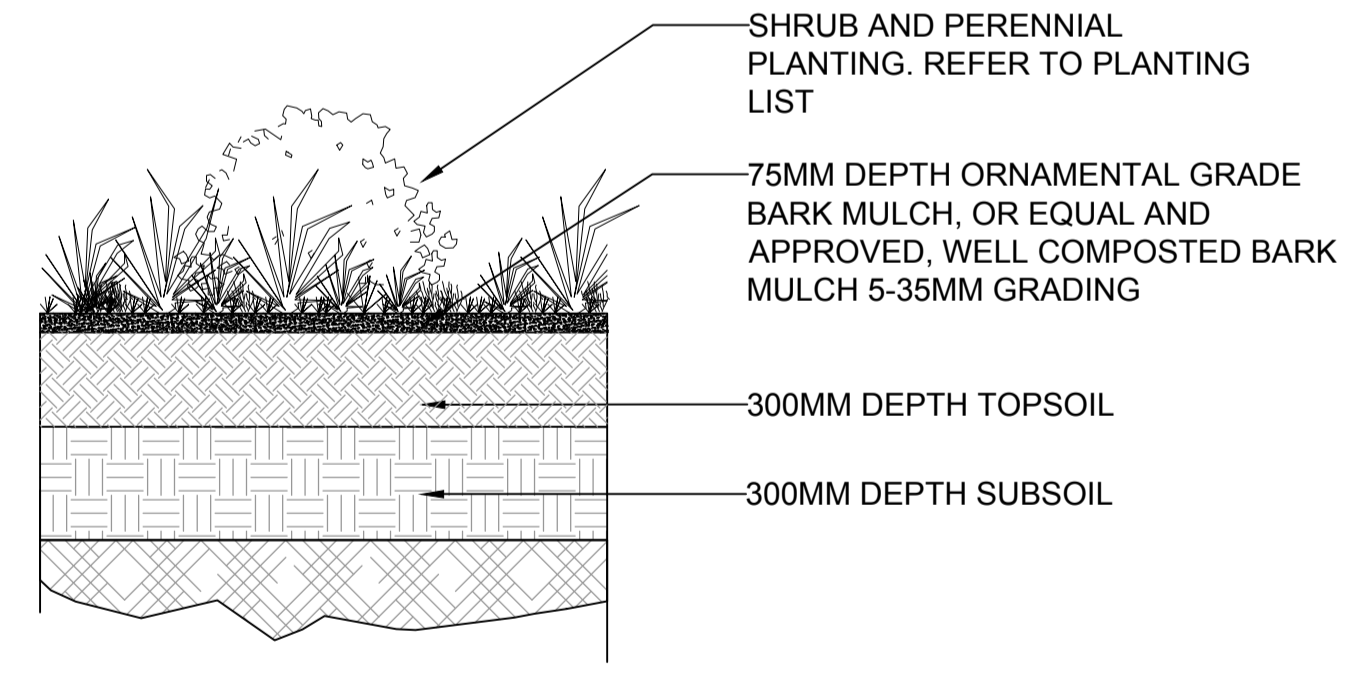


NOTE: SHRUB AND PERENNIAL AREAS SHALL BE BARK MULCHED TO A DEPTH OF 75 MM.

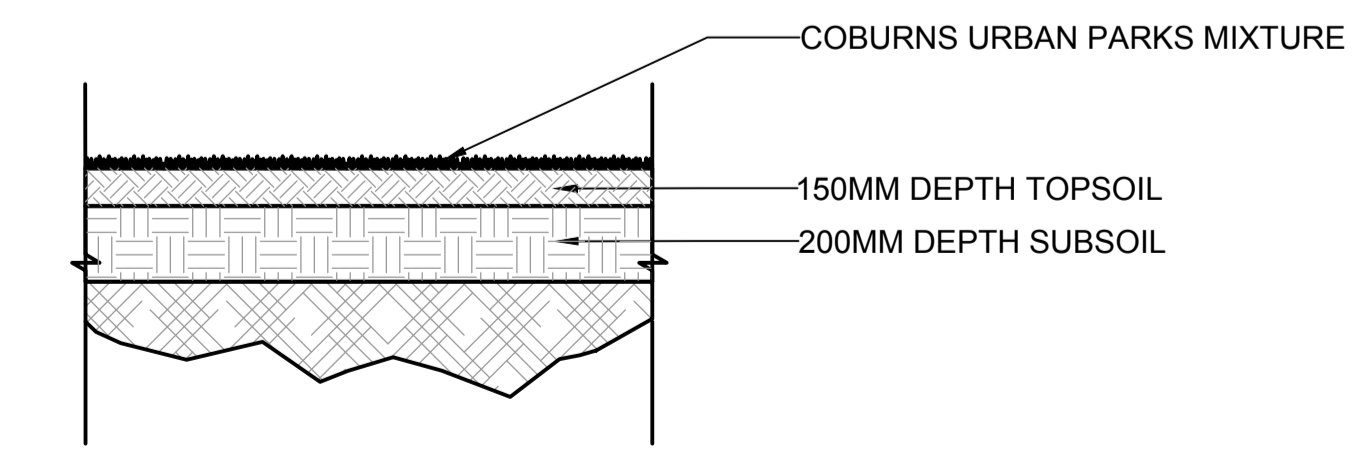
03 SHRUB AND PERENNIAL SPACING CHART
7000 SCALE: 1:20 @A1



2 SEMI-MATURE TREE IN PAVED AREAS
7000 SCALE: 1:20 @A1

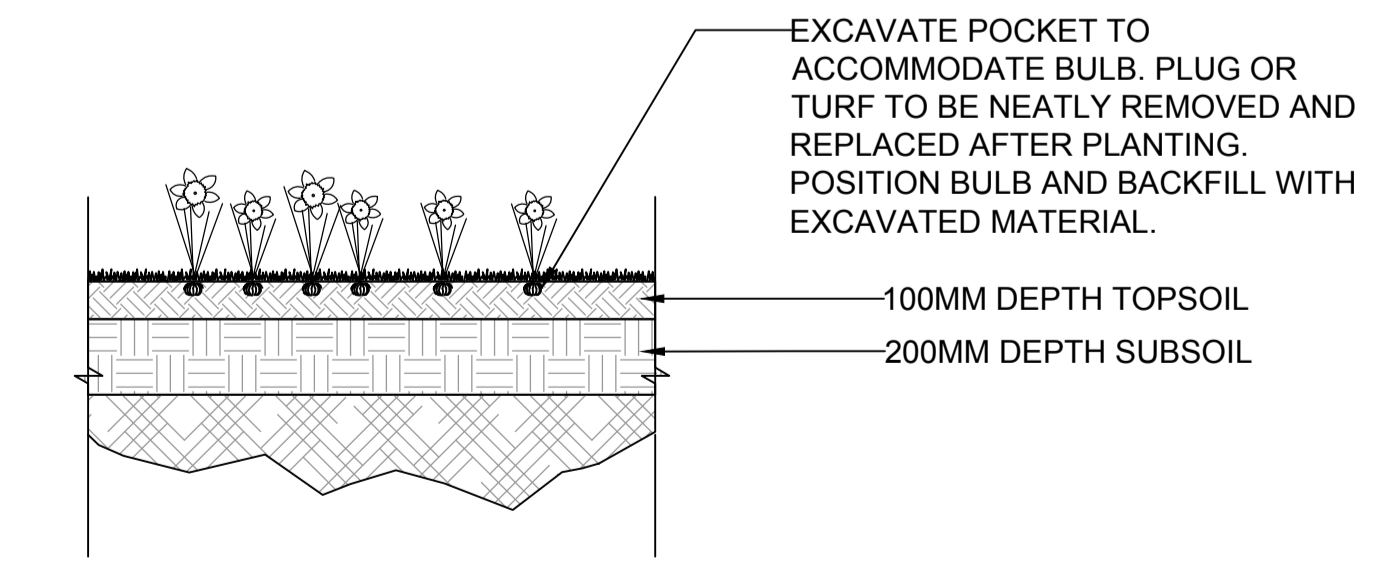


04 SHRUB AND PERENNIAL PLANTING DETAIL
7000 SCALE: 1:20 @A1



05 TYPICAL PROFILE: LAWN
7000 SCALE: 1:20 @A1

NOTE:
NATURALISED BULBS SHOULD BE SCATTERED BY HAND WITHIN THE DESIGNATED PLANTING AREA AND PLANTED WHERE THEY FALL. BULBS SHOULD BE PLANTED AT CORRECT DEPTH AND ORIENTATION.



06 TYPICAL PROFILE: BULBS
7000 SCALE: 1:20 @A1

ISSUE/REVISION

I/R	DATE	DESCRIPTION

KEY PLAN

PROJECT NUMBER

60560636

SHEET TITLE

DETAILS
SOFTSCAPE

SHEET NUMBER

60560636-SHT-20-0000-L-7000-DETAILS